



KING COUNTY

1200 King County Courthouse
516 Third Avenue
Seattle, WA 98104

Signature Report

May 13, 2008

Ordinance 16087

Proposed No. 2008-0225.2

Sponsors Lambert

1 AN ORDINANCE establishing August 19, 2008, as the
2 date of a special election on the question of annexation to
3 fire district 50 of the town of Skykomish; and declaring an
4 emergency.

5

6 BE IT ORDAINED BY THE COUNCIL OF KING COUNTY:

7 SECTION 1. Findings:

8 A. Fire district 50, by Resolution No. 08-01, has determined that it is in the best
9 interests of the district and the public to include the town of Skykomish, in accordance
10 with chapter 52.04 RCW.

11 B. The town of Skykomish, by Ordinance No. 387, showed its intent to join fire
12 district 50 and found that the public interest would be served thereby.

13 C. The King County boundary review board received a request for review under
14 chapter 36.93 RCW, and on May 10, 2008, the review board, in file 2276, deemed the
15 proposed annexation approved.

16 E. Pursuant to chapters 29A.04 and 52.04 RCW, the metropolitan King County
17 council deems an emergency exists for the purpose of calling a special election to be held
18 on the question of this annexation on August 19, 2008.

19 SECTION 2. A special election shall be held on the 19th day of August 2008 in
20 accordance with chapter 35A.14 RCW within the territory of the proposed annexation,
21 for the purpose of submitting the question of annexation of the town of Skykomish into
22 fire district 50.

23 SECTION 3. The number of residents within the subject area is estimated at one
24 hundred twenty as nearly as may be determined from available records.

25 SECTION 4. Pursuant to RCW 29A.04.321 and 52.04.071, it is hereby deemed
26 that an emergency exists for purposes of calling a special election. The King County
27 director of the elections division is hereby requested to assume jurisdiction to call and
28 conduct a special election and submit to the registered voters within the subject area of
29 the proposition as set forth in section 4 of this ordinance. The clerk of the council is
30 hereby authorized and directed to transmit the proposition to the director of the elections
31 division in substantially the following form, with such additions, deletions or
32 modifications in the ballot title as may be required for the propositions listed below by
33 the King County prosecutor:

34 PROPOSITION 1: The town of Skykomish council passed Ordinances No. 387
35 and 396 concerning annexation of the town of Skykomish into Fire District 50. Shall the
36 town of Skykomish be annexed to and be a part of fire protection district 50?

37 Yes

38 No

39 SECTION 5. The director of the elections division is hereby authorized and
40 requested to prepare and distribute a local voters' pamphlet, pursuant to K.C.C. 1.10.010,
41 for the special election called for in this ordinance, the cost of the pamphlet to be
42 included as part of the cost of the special election.

43 SECTION 6. The boundaries of the territory proposed for annexation are hereby
44 described in Attachment A to this ordinance.

45 SECTION 7. The council finds as a fact and declares that an emergency exists
46

47 and that this ordinance is necessary for the immediate preservation of public peace, health
48 or safety or for the support of county government and its existing public institutions.

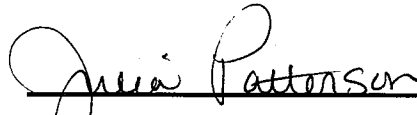
49

50

Ordinance 16087 was introduced on 4/21/2008 and passed as amended by the
Metropolitan King County Council on 5/12/2008, by the following vote:


Yes: 7 - Ms. Patterson, Mr. Dunn, Mr. Constantine, Ms. Lambert, Mr. von
Reichbauer, Mr. Ferguson and Ms. Hague
No: 0
Excused: 2 - Mr. Gossett and Mr. Phillips

KING COUNTY COUNCIL
KING COUNTY, WASHINGTON




Julia Patterson, Chair

ATTEST:



Anne Noris, Clerk of the Council

APPROVED this 16th day of May, 2008.



Ron Sims, County Executive

RECEIVED
2008 MAY 16 PM 3:58
CLERK
KING COUNTY COUNCIL

Attachments A. Legal Description for the boundaries of the Town of Skykomish, Washington

Legal description for the boundaries of the Town of Skykomish, Washington

That portion of the south half of section 26, township 26 north, Range 11 east, W.M., in King County, Washington, described as follows:

Commencing at the existing concrete monument, on centerline Station 884+39.9 P.C. shown on drawing Sheet 3 of 8 Sheets of Contract drawings for State Road No.2, Stevens Pass Auto Camp to Money Creek Park; Thence Southwesterly along said centerline and along a curve to the right having a radius 1910.00 feet, through a central angle of $1^{\circ}47'39''$, an arc distance of 59.81 feet;

Thence South $28^{\circ}35'21''$ East along a radial line to said curve 50.00 feet to the South right-of-way margin of said SR 2, also Known as State Road no. 15 Northeast Stevens Pass Highway, as Conveyed to the State of Washington by deed recorded under Recording Number 2920989, records of King County, Washington and being a point on the East line of a tract of land conveyed To J.G. Henry and E.R. Dubuque under Recording Number 4076078, Records of King County, Washington, and the TRUE POINT OF BEGINNING;

Thence South $1^{\circ}52'48''$ East along the East line of said tract, a Distance of 39.53 feet to a point on the North line of a tract of Land conveyed to John G. Henry and E.R. Dubuque under Recording Number 3661377;

Thence North $71^{\circ}48'40''$ East along the North line of said tract a Distance of 26.05 feet to the Northeast corner thereof which point is 3,451.40 feet South and 1,640.20 feet West of the Northeast corner of said Section 26 and which point is also the Northeast corner of a tract described as Parcel "A" in the instrument recorded under Recording Number 7701140274;

Thence South $1^{\circ}52'48''$ East along the East line of said Parcel "A" and the South extension thereof to the South bank of the South Fork Skykomish River;

Thence Easter along said South bank to the East line of the Southwest quarter of the Southeast quarter of said Section 26;

Thence Southerly along said East line to the South line of said Section 26;

Thence Westerly along said South line to the Southwest corner of said Section 26;

Thence Northerly along the West line of said Section to the Northwest corner of the Southwest quarter of said Section;

Thence Easterly along the North line of said Southwest quarter to the Northeast corner thereof;

Thence Southerly along the East line of said Southwest quarter to the South margin of State Highway No.2;

Thence Easterly along said South margin to the TRUE POINT OF BEGINNING.

NOTE: THIS LEGAL DESCRIPTION ALSO INCLUDES THAT PORTION OF UNINCORPORATED KING COUNTY IN GOVERNMENT LOT 2 LYING SOUTHERLY OF THE SOUTH RIGHT OF WAY MARGIN OF SR2 ALSO KNOWN AS NORTHEAST STEVENS PASS HIGHWAY, AND LYING WEST OF THE EAST LINE OF THE WEST 990.7 FEET. THIS AREA WHICH WAS INTENDED TO BE ANNEXED IN 1980 AS KNOWN AS THE FLASK AREA WHICH IS DESCRIBED AS FOLLOWS:

That portion of unincorporated King County lying within the plat of Sky River Estates as recorded in Volume 109 of Plats, page 94, records of King County, Washington.

ALSO, THE EAST BOUNDARY LINE OF THE TOWN OF SKYKOMISH SITUATED IN THE SOUTHWEST QUARTER OF THE SOUTHEAST QUARTER BISECTS LOTS 8 AND 9, MALONEY'S FIFTH ADDITION, ACCORDING TO VOLUME 33 OF PLATS, PAGE 42, RECORDS OF KING COUNTY, WASHINGTON.